

Sauk County Wisconsin
**APPLICATION TO ESTABLISH NEW ATV/UTV ROUTES
ON COUNTY & STATE HIGHWAYS**

APPLICANT INFORMATION

Name: **Wisconsin River Runners ATV Club** AKA: **WRR ATV Club**
Submitted By: **Don Fleming**
Phone: **608-963-8431**
Email: dfleming46@hotmail.com
Address: **E4416 Dawn Rd., Plain, WI 53577**

ORGANIZATION INFORMATION

Organization Name: **WRR ATV Club**

Officers (Name and Contact Information):

President: **Joe Bradford, S12922 Stevens Rd., Spring Green, WI 53588, 608-588-5405**
Vice President: **Harry Pulvermacher, 32915 SR 14, Lone Rock, WI 53556, 608-574-3487**
Secretary: **Tom Johson, 254 Union Street, Lone Rock, WI 53556, 608-432-8406**
Treasurer: **Tara Bradford, S12922 Stevens Rd., Spring Green, WI 53588, 608-574-4243**

Number of Members: **63** Date Organization Established: **5/15/2005**

COUNTY HIGHWAYS REQUESTED TO BE DESIGNATED ATV/UTV ROUTES

Highway:	Town:	Limits:
Cr G	Spring Green & Bear Creek	Mercer Rd. to CTH B
Cr B	Bear Creek & Franklin	CTH G to Mill Rd.
Cr G	Bear Creek & Washington	CTH N north to Lake Rd
Cr N	Bear Creek & Franklin	CTH G to STH 23

Need for ATV/UTV Route: **SEE ATTACHED**

ATV/UTV ROUTE SIGNS AND ROADWAY APPROACHES

ATV/UTV Route signs will be installed and maintained by **WRR ATV Club**
Signs will comply with Wisconsin Administrative Code Chapter 64.

Primary Contacts for maintenance of signs and roadway approach are:

Joe Bradford, S12922 Stevens Rd., Spring Green, WI 53588, 608-588-5405
Harry Pulvermacher, 32915 SR 14, Lone Rock, WI 53556, 608-574-3487
Tom Johson, 254 Union Street, Lone Rock, WI 53556, 608-432-8406
Don Fleming, E4416 Dawn Rd., Plain, WI 53577, 608-963-8431

Applicants agree to full compliance of Sauk County Code of Ordinances - Chapter 15

Submitted By: *Don Fleming* Date: 1-Aug-17
Don Fleming on behalf of WRR ATV Club

The application must include the following:

1. A map showing portion of the highway where the route is being requested.
2. A map showing the trails which lead up to the proposed roadway route.
3. A statement that the applicant has a lease or some other permission from landowners to use the trails shown on the map.

Approved By:

Don Fleming
Sauk County Highway & Parks Committee

Date:

8-9-17

**REQUEST FOR ADDITIONAL COUNTY & STATE HIGHWAYS
TO BE DESIGNATED ATV/UTV ROUTES
WISCONSIN RUNNERS ATV CLUB - AUGUST 2017**

COUNTY HIGHWAYS

Highway: CTH G	Towns of Spring Green and Bear Creek	Mercer Road to CTH B
Route on CTH G will connect the existing off-road ATV Trail in the Town of Spring Green that runs from Mercer Road to Round Barn in Spring Green and from Round Barn to Lone Rock and Gotham in Richland County.		
Highway: CTH B	Towns of Bear Creek and Franklin	CTH G to Mill Road
Route on CTH B will connect extend proposed ATV/UTV Route on CTH G into and through the Village to Plain connecting with existing ATV/UTV Routes in the Village and connect with Town of Franklin proposed ATV Route on Mill Road.		
Highway: CTH G	Town of Bear Creek and Town of Washington	CTH N to Lake Road
This route provides an alternative to an ATV/UTV off-road Sauk Ridge Runners ATV Club Trails which are closed from September 10 th through May 20 th . The Route on CTH G will connect to the Town of Washington proposed ATV Route on Lake Road and the existing Sauk County – Approved ATV/UTV Road on CTH GG.		
Highway: CTH N	Towns of Bear Creek and Franklin	CTH G to STH 23
The Route on CTH N will connect the proposed ATV/UTV Route on CTH G and proposed Town of Franklin ATV/UTV Route on Willow Road East of STH 23.		

Additional County Highways Designated as ATV Routes August 2017

CTH G – Towns of Spring Green & Bear Creek
CTH B – Towns of Bear Creek and Franklin
CTH G – Towns of Bear Creek & Washington
CTH N – Towns of Bear Creek & Franklin

ATV/UTV Routes & Trails

- Sauk County - ATV Off-Road Trails
- Sauk County - City & Village Street ATV Routes
- Sauk County - Town Road ATV Routes
- Sauk County - County & State Highway ATV Routes
- Juneau & Richland County ATV Routes
- Sauk County - PROPOSED Town Road ATV Routes
- Sauk County - PROPOSED County & State Highway ATV Routes



Sauk County Wisconsin

**APPLICATION TO ESTABLISH NEW ATV/UTV ROUTES
ON COUNTY & STATE HIGHWAYS**

APPLICANT INFORMATION

Name: Sauk Ridge Runners ATV Club

Submitted By: Richard Fish

Phone: Mobile (608) 495-4848 or Home (608) 985-7068

Email: dfish@mwv.net

Address: S1511A Fox Court, LaValle, WI 53941

ORGANIZATION INFORMATION

Organization Name: Sauk Ridge Runners ATV Club

Officers (Name and Contact Information):

President: Dan Fleming, E8356 County Rd. H, Wisconsin Dells, WI 53965

Secretary: Becky Choroszy, S665 E. Restone Dr., LaValle WI 53941

Treasurer: Joe Schwochert, 1510 Crawford Street, Baraboo, WI 53913

Trail Boss: Robert Fleming, 6587 Longview Dr., Lyndon Station, WI 53944

Number of Members: 60

Date Organization Established: October 15, 2002

COUNTY HIGHWAYS REQUESTED TO BE DESIGNATED ATV/UTV ROUTES

Highway:

Town:

Limits:

Need for ATV/UTV Route:

SEE ATTACHED

ATV/UTV ROUTE SIGNS AND ROADWAY APPROACHES

ATV/UTV Route signs will be installed and maintained by Sauk Ridge Runners ATV Club

Signs will comply with Wisconsin Administrative Code Chapter 64.

Primary Contacts for maintenance of signs and roadway approach are:

1. Richard Fish (608) 495-4848 or (608) 985-7068

2. Bob Fleming (608) 963-5338 or (608) 524-7796

Applicants agree to full compliance of Sauk County Code of Ordinances - Chapter 15

Submitted By:

Richard P. Fish

Date:

1-Aug-17

The application must include the following:

1. A map showing portion of the highway where the route is being requested.
2. A map showing the trails which lead up to the proposed roadway route.
3. A statement that the applicant has a lease or some other permission from landowners to use the trails shown on the map?

Approved By:

Jim Meister
Sauk County Highway & Parks Committee

Date:

8-9-17

**REQUEST FOR ADDITIONAL COUNTY & STATE HIGHWAYS
TO BE DESIGNATED ATV/UTV ROUTES
SAUK RIDGE RUNNERS ATV CLUB - AUGUST 2017**

COUNTY HIGHWAYS

Highway: CTH G	Town of Woodland	CTH Y to Sauk/Juneau County Line
Route on CTH G will extend the existing Sauk County-Approved ATV/UTV Route on CTH G at CTH Y to the Sauk/Juneau County Line and existing Juneau County-Approved ATV/UTV Route on CTH G.		
Highway: CTH Q	Town of Woodland	CTH G to Satterlee Road
Route on CTH Q will connect existing Town of Woodland -Approved ATV/UTV Route on Miller Road East of CTH G with Town of Woodland - Approved ATV/UTV Route on Satterlee Road.		
Highway: CTH Wand D/W	Town of Westfield	Sky View Drive to Seeley Creek Road
Route on CTH W will extend the existing Sauk County-Approved ATV/UTV Route easterly on CTH W from Skyview Drive to CTH D/W and northerly and CTH D/W to connect with existing ATV/UTV Route on Town CTH D at Seeley Creek Road.		
Highway: CTH Wand D/W	Town of Westfield & Town of Freedom	CTH W - Sky View Drive to Seeley Creek Road CTH D/W - Rock Elm Road to Maple Hill Road
Route on CTH W will extend the existing Sauk County-Approved ATV/UTV Route easterly on CTH W From Skyview Drive to CTH D/W and northerly and CTH D/W to connect with existing ATV/UTV Route on Town CTH D at Seeley Creek Road. Route on W will connect Town of Freedom- Approved ATV/UTV Routes on Rock Elm Road and Maple Hill Road.		
Highway: CTH D	Towns of Westfield and Freedom	Golf Course Road to Schanke Road
Route on CTH D will extend the existing Sauk County ATV/UTV Route on CTH D at Golf Course Road easterly and northerly to connect with Town of Freedom -Approved ATV/UTV Routes on Camp Road and Schanke Road		
CTH DD	Town of Freedom & Village of Rock Springs	Schmidt Road to STH 136
Route on DD will provide access into Rock Springs from Town of Freedom - ATV/UTV Routes on Schmidt Road, Koch Road and Schanke Road and connect with proposed ATV Routes on STH 136		

Highway: CTH HH	Town of Dellona	CTH WD to Sauk/Juneau County Line
Route on CTH HH will connect existing Sauk County-Approved ATV/UTV Route on CTH WD with Town of Dellona - Proposed ATV/UTV Routes on Town Hall Road, Gavin Road, DNR Road, and Adamski Road and provide connection to future ATV/UTV Route on CTH HH in Juneau County.		
Highway: CTH V	Towns of Winfield & LaValle	Heidrich Road to Douglas Road
Route on CTH V will extend existing Sauk County-Approved ATV/UTV Route on CTH V at Heidrich Road to connect with Town of LaValle-Approved ATV/UTV Routes on Wegner Road and Douglas Road.		
Highways: CTH F & CTH K	Town of Winfield	CTH K from Churchill Road to CTH K and CTH K From CTH F to Skinner Road
Route on CTH F and on CTH K will connect Town of Winfield – Approved ATV Routes on Churchill Road and on Skinner Road.		
Highway: CTH WD	Town of Winfield	Skinner Road to Fuller Road
Route on CTH WD will connect existing Sauk County-Approved ATV/UTV Route on CTH WD North of Fuller Road with Town of Winfield -Approved ATV/UTV Route on Skinner Road.		
Highway: CTH PF	Towns of Freedom and Village of North Freedom	Orchard Road to Northerly Limits of Village of North Freedom
Route on CTH PF will provide access into and through North Freedom from Town of Freedom, ATV/UTV Routes on Orchard Road, Maple Hill Road, Denzer Road, Klien Road, Granite Drive, McCoy Road, Freedom Road, and Ulrich Road and connect with Village of North Freedom – Approved ATV/UTV Routes on Willow Street, Maple Street, Walnut Street, Draper Street, Dickies Alley, Oak Street, Linn Street, Franklin Street, Depot Street, and High Street		

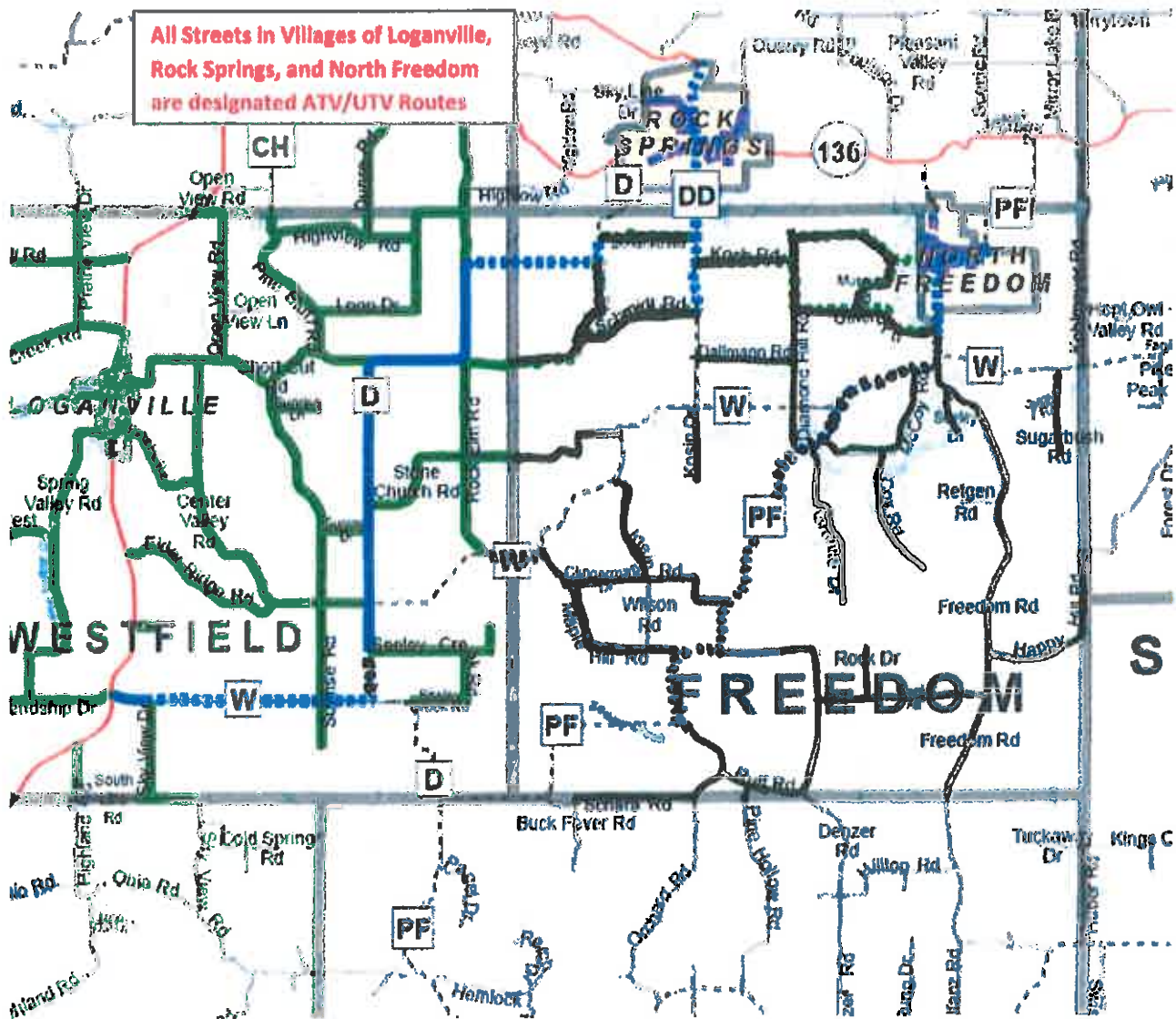
STATE HIGHWAYS (for crossing bridges)		
STH 136 (N. River Street)	Village of Rock Springs	E. & W. Broadway Street (STH 154 & STH 136) to Elm Street
ATV/UTV Route on STH 136 (N. River Street) from E. & W. Broadway Street (STH 154 & STH 136) to Elm Street is for the purpose of crossing bridge over Narrows Creek to connect Sauk County ATV/UTV Route on CTH DD and Village of Rock Springs --Approved ATV/UTV Routes on Elm Street.		
STH 136 (Broadway St)	Village of Rock Springs	N. River Street (STH 154 & STH 136)/S. River Street (CTH DD) to Montgomery Street
ATV/UTV Route on STH 136 (E. Broadway Street) from River Street (STH 136)/S. River Street (CTH DD) to Montgomery Street for the purpose crossing bridge over the Baraboo River to connect Sauk County ATV/UTV Route on CTH DD and Village of Rock Springs --Approved ATV/UTV Routes.		

Additional County & State Highways Designated as ATV Routes August 2017

**CTH D & W – Towns of Westfield &
North Freedom**
STH 136 – Village of Rock Springs
**CTH DD – Town of Freedom, Town of Excelsior,
& Village of Rock Springs**
**CTH PF – Town of Freedom &
Village of North Freedom**

ATV/UTV Routes & Trails

- Sauk County - ATV Off-Road Trails
- Sauk County - City & Village Street ATV Routes
- Sauk County - Town Road ATV Routes
- Sauk County - County & State Highway ATV Routes
- Juneau & Richland County ATV Routes
- - - - - Sauk County - PROPOSED Town Road ATV Routes
- - - - - Sauk County - PROPOSED County & State Highway ATV Routes

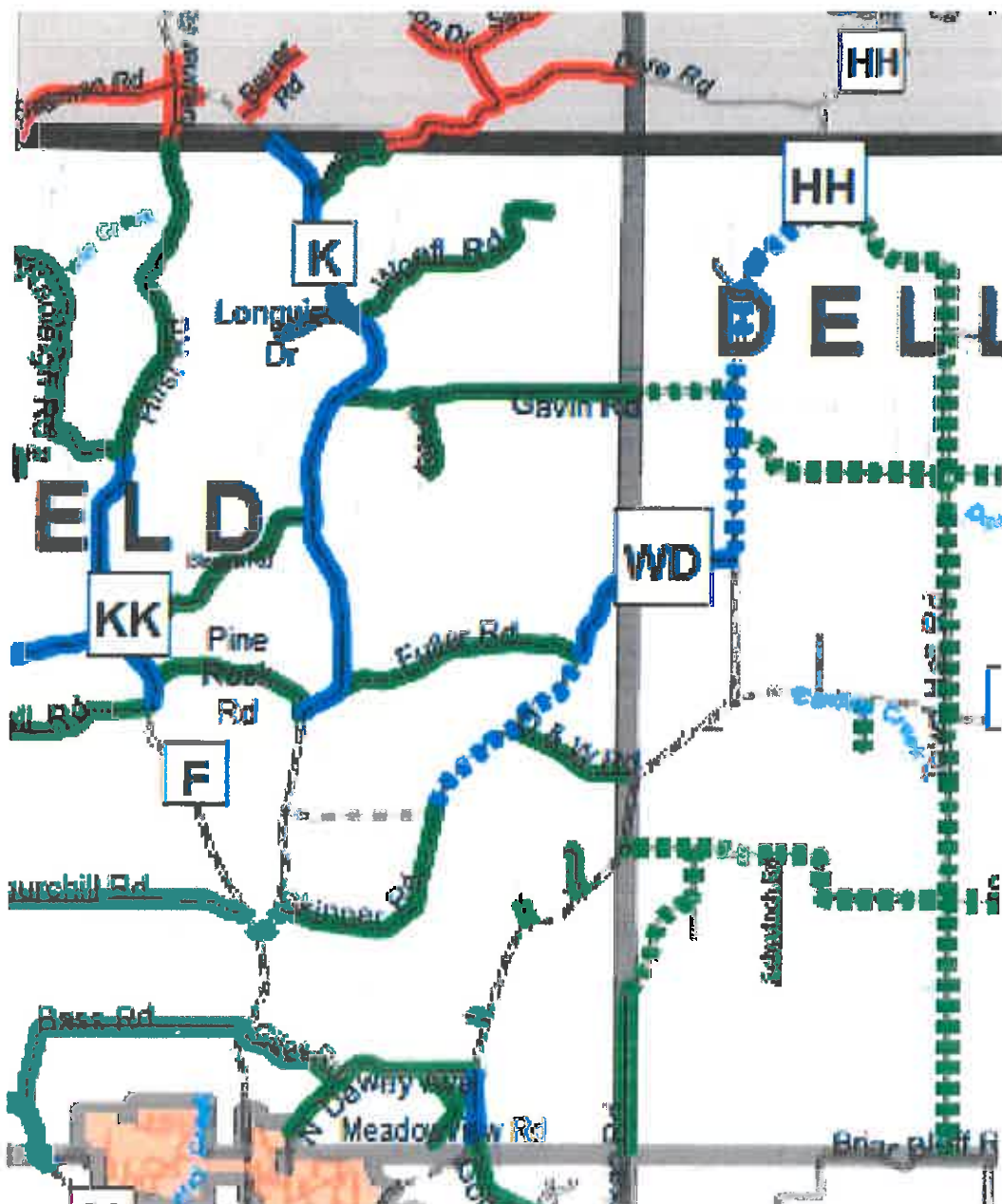


Additional County Highways Designated as ATV Routes August 2017

CTH HH – Town of Dellona
CTH WD – Town of Winfield
CTHs F & K – Town of Winfield

ATV/UTV Routes & Trails

- Sauk County - ATV Off-Road Trails
- Sauk County - City & Village Street ATV Routes
- Sauk County - Town Road ATV Routes
- Sauk County - County & State Highway ATV Routes
- Juneau & Richland County ATV Routes
- Sauk County - PROPOSED Town Road ATV Routes
- Sauk County - PROPOSED County & State Highway ATV Routes

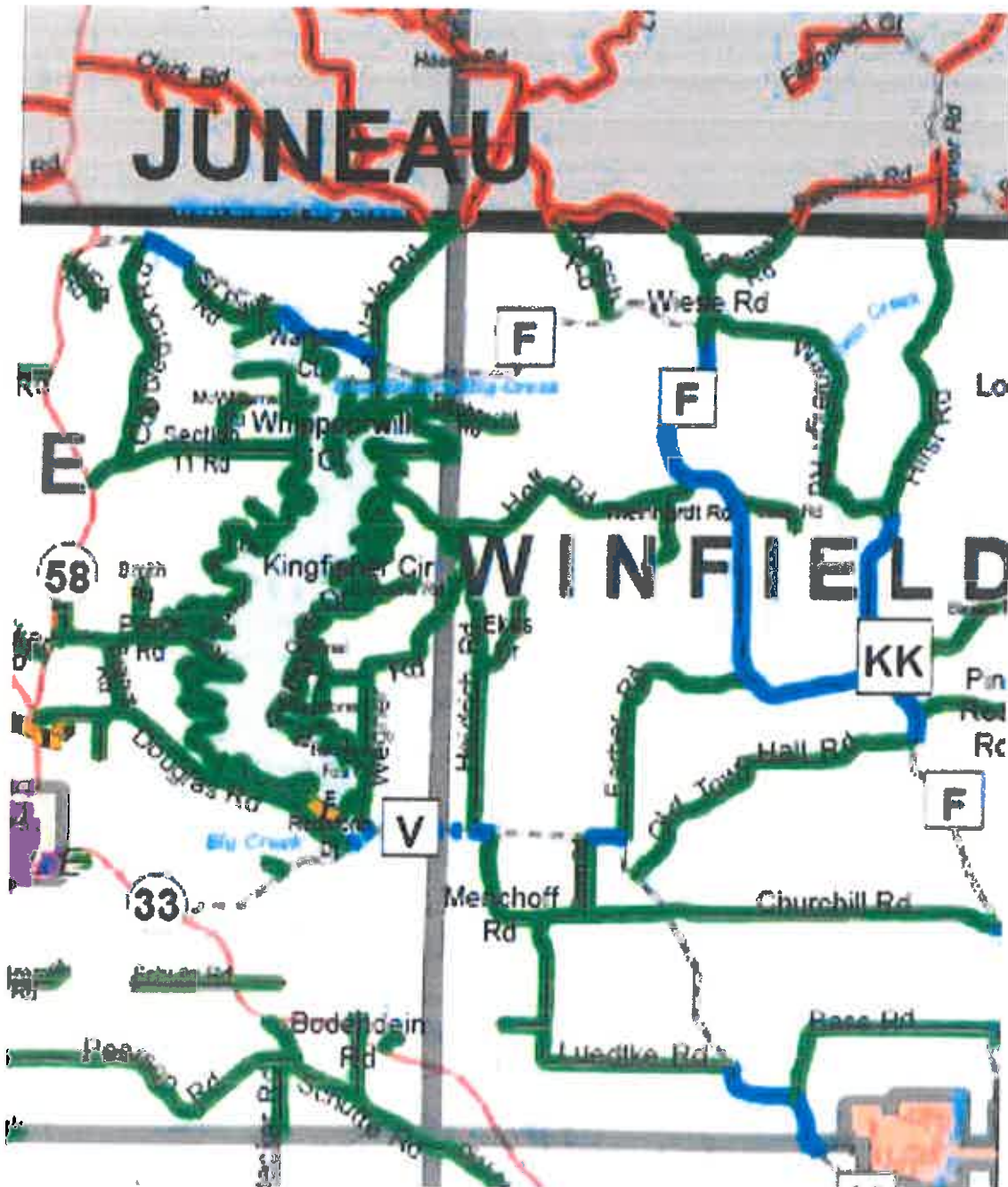


**Additional County Highways Designated
as ATV Routes August 2017**

CTH V – Towns of Winfield & LaValle

ATV/UTV Routes & Trails







- Sauk County - ATV Off-Road Trails
- Sauk County - City & Village Street ATV Routes
- Sauk County - Town Road ATV Routes
- Sauk County - County & State Highway ATV Routes
- Juneau & Richland County ATV Routes
- Sauk County - PROPOSED Town Road ATV Routes
- Sauk County - PROPOSED County & State Highway ATV Routes



Additional County Highways Designated as ATV Routes August 2017

CTH G & CTH Q – Towns of Woodland

ATV/UTV Routes & Trails

-  Sauk County - ATV Off-Road Trails
-  Sauk County - City & Village Street ATV Routes
-  Sauk County - Town Road ATV Routes
-  Sauk County - County & State Highway ATV Routes
-  Juneau & Richland County ATV Routes
-  Sauk County - PROPOSED Town Road ATV Routes
-  Sauk County - PROPOSED County & State Highway ATV Routes

