
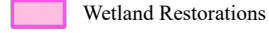
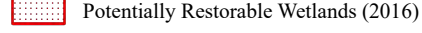
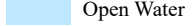


**Town of Dellona
Comprehensive Plan
Map 9-1**


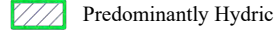
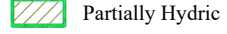
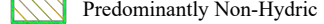
**Environmentally
Sensitive Areas**

Legend



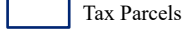
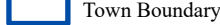
DNR Wetlands

-  DNR Wetlands
-  Wetland Restorations
-  Potentially Restorable Wetlands (2016)
-  Open Water

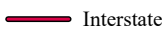

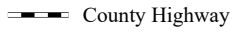

NRCS Soil Hydric Ratings

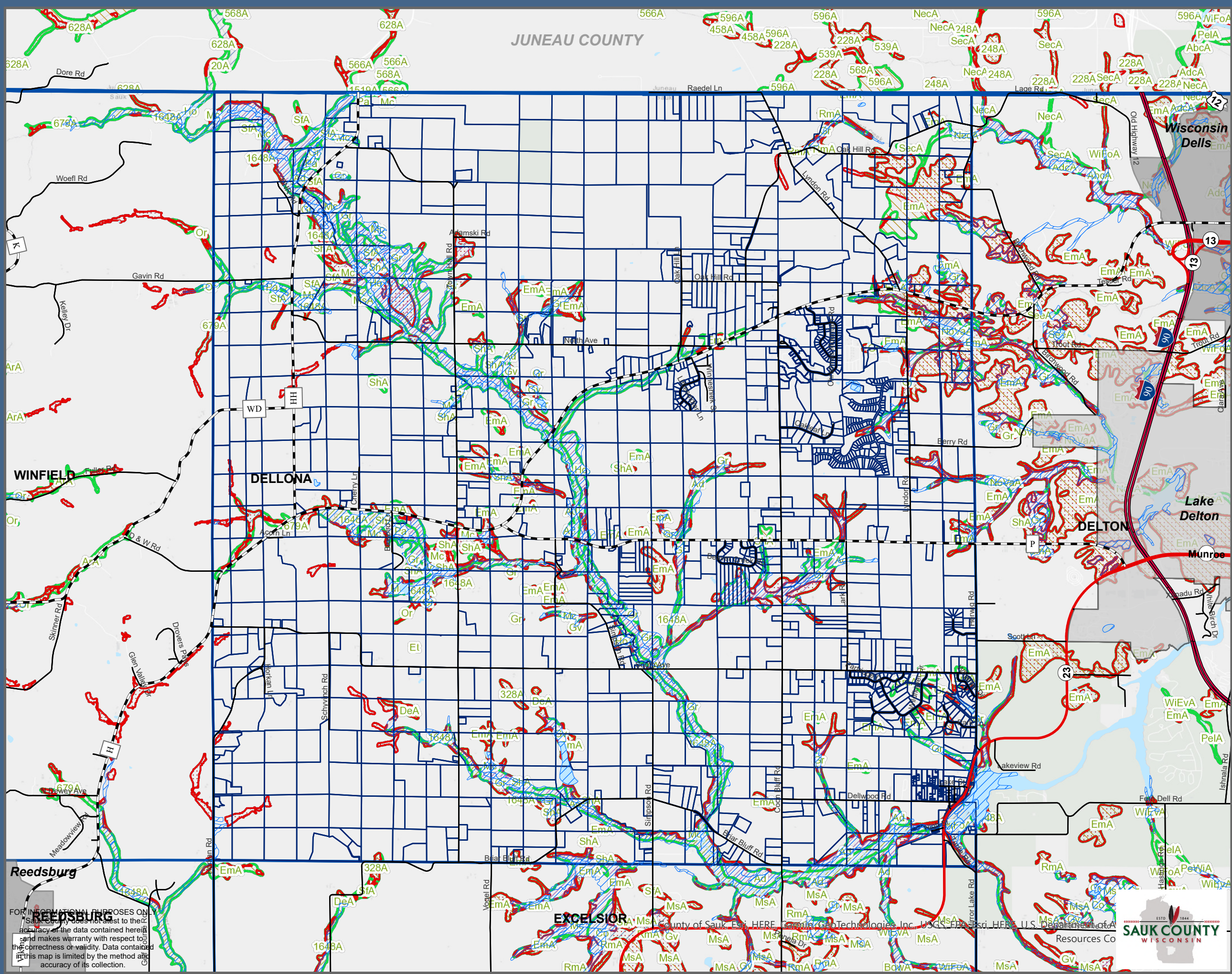
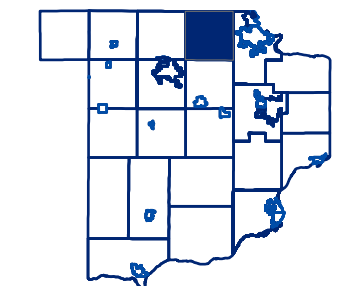
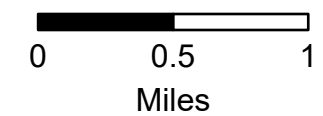
-  Hydric
-  Predominantly Hydric
-  Partially Hydric
-  Predominantly Non-Hydric

Municipal Boundaries

-  Village
-  City
-  Tax Parcels
-  Town Boundary

Transportation

-  Interstate
-  State Highway
-  County Highway
-  Town Roads



FOR INFORMATIONAL PURPOSES ONLY. SAUK COUNTY DOES NOT GUARANTEE THE ACCURACY OF THE DATA CONTAINED HEREIN AND MAKES NO WARRANTY WITH RESPECT TO THE CORRECTNESS OR VALIDITY. DATA CONTAINED IN THIS MAP IS LIMITED BY THE METHOD AND ACCURACY OF ITS COLLECTION.

