







**Town of Franklin  
Comprehensive Plan  
Map 10-1**




**Transportation**

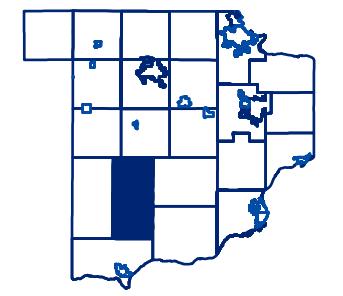
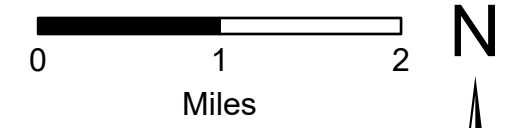
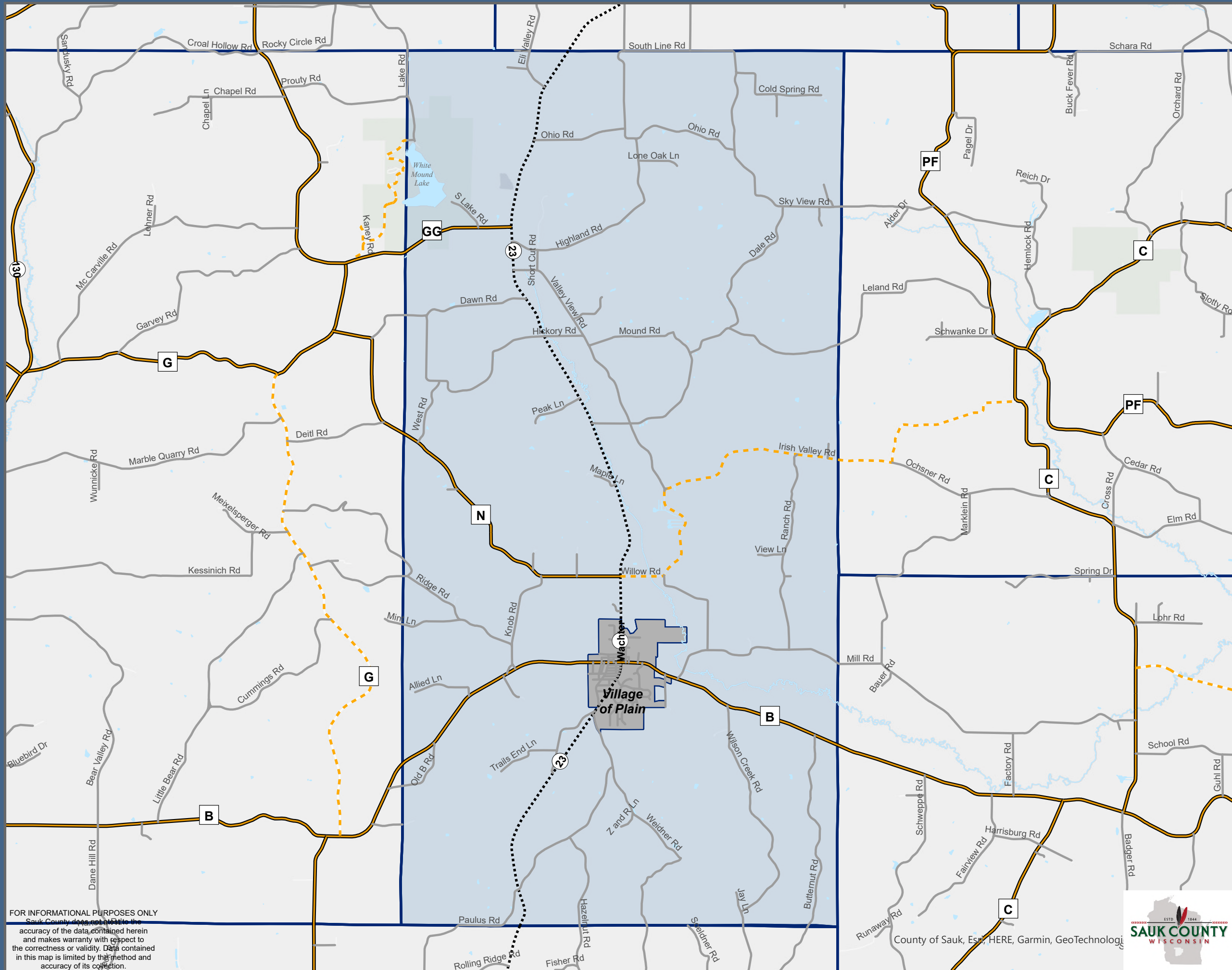
**Legend**

**Transportation**

-  Principal Arterials
-  Minor Arterials
-  Major Collectors
-  Minor Collectors
-  Local Roads
-  Railroads

**Municipal Boundaries**

-  Town
-  City
-  Village



FOR INFORMATIONAL PURPOSES ONLY  
Sauk County does not warrant the accuracy of the data contained herein and makes warranty with respect to the correctness or validity. Data contained in this map is limited by the method and accuracy of its collection.



County of Sauk, Esq., HERE, Garmin, GeoTechnology