





**Town of Freedom
Comprehensive Plan
Map 1-4**

**Aerial
Photography**

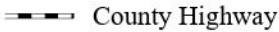

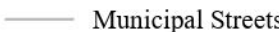


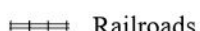
Legend

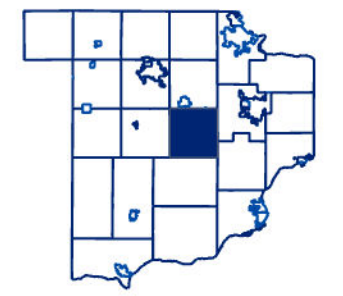
Waterbodies

Municipal Boundaries

-  Town
-  City
-  Village
-  Tax Parcels

Transportation

-  County Highway
-  U.S. Highway
-  Municipal Streets
-  State Highway
-  Town Roads
-  Railroads



FOR INFORMATIONAL PURPOSES ONLY
Sauk County does not attest to the
accuracy of the data contained herein
and makes warranty with respect to
the correctness or validity of the data
in this map is limited by the method and
accuracy of its collection.



Esri, HERE, County of Sauk, Esri, HERE, Garmin, GeoTechnologies, Inc., Int