




**Town of Freedom
Comprehensive Plan
Map 5-1**



**Land Capability
Classification**

Legend





Land Capability

-  Class I, II, III
-  Class IV, V, VI
-  Class VII, VIII







Waterbodies

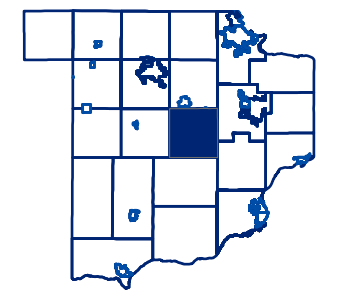
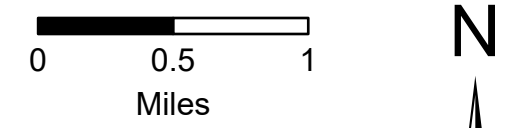
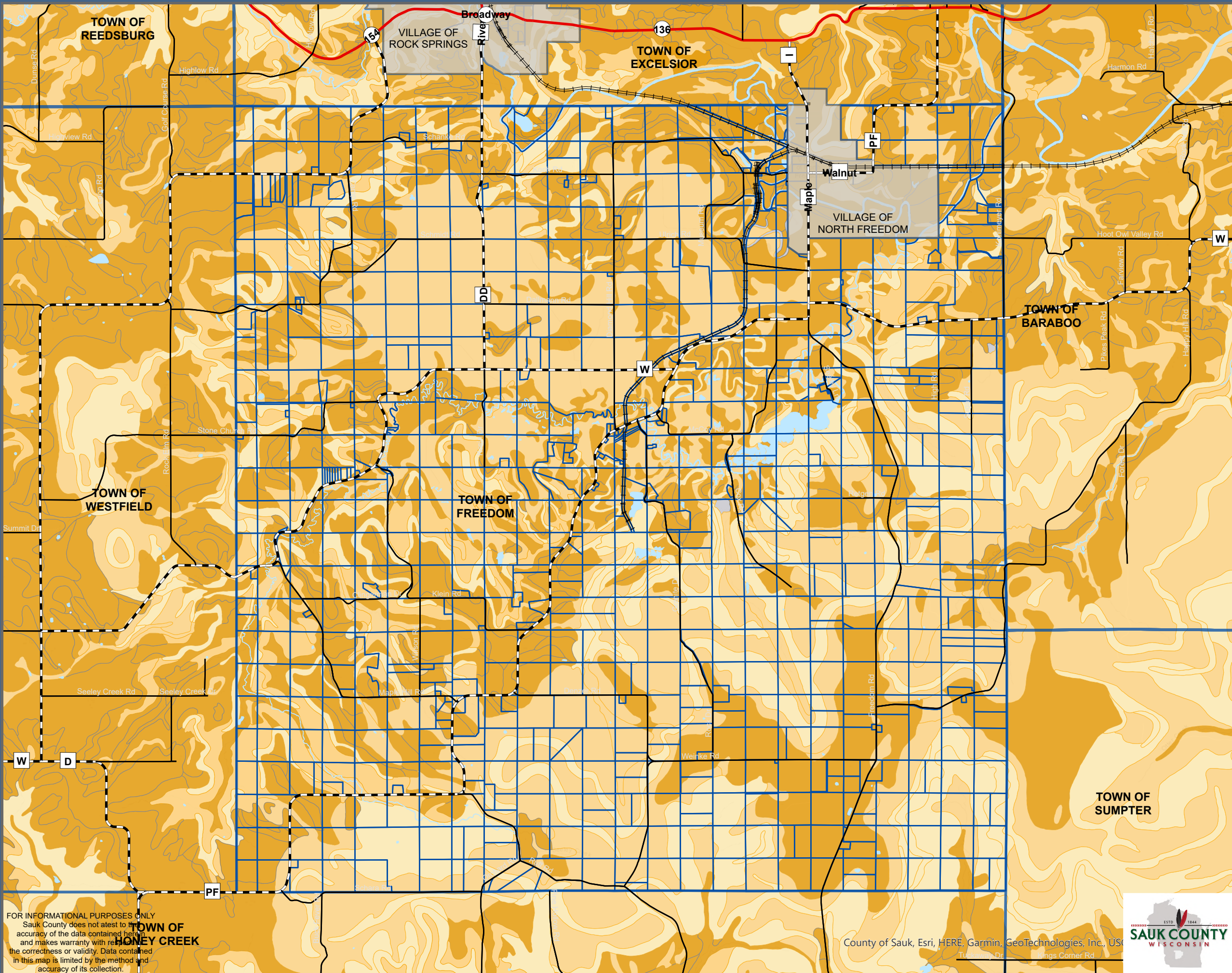
-  Stream or River
-  Lake or Pond

Municipal Boundaries

-  Town
-  City
-  Village
-  Tax Pacels

Transportation

-  County Highway
-  U.S. Highway
-  Municipal Streets
-  State Highway
-  Town Roads
-  Railroads



FOR INFORMATIONAL PURPOSES ONLY
Sauk County does not attest to the accuracy of the data contained herein and makes warranty with respect to the correctness or validity. Data contained in this map is limited by the method and accuracy of its collection.

County of Sauk, Esri, HERE, Garmin, GeoTechnologies, Inc., USA

