








**Town of Freedom
Comprehensive Plan
Map 5-2**





**Prime Farmland -
Slope Delineation**

Legend






Prime Farmland

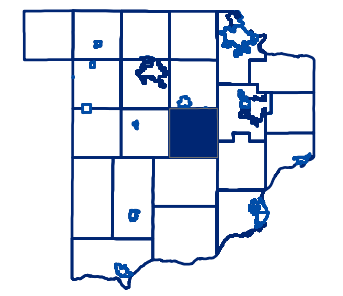
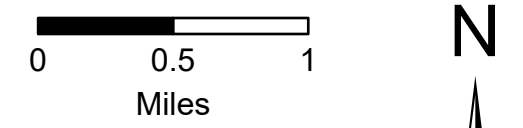
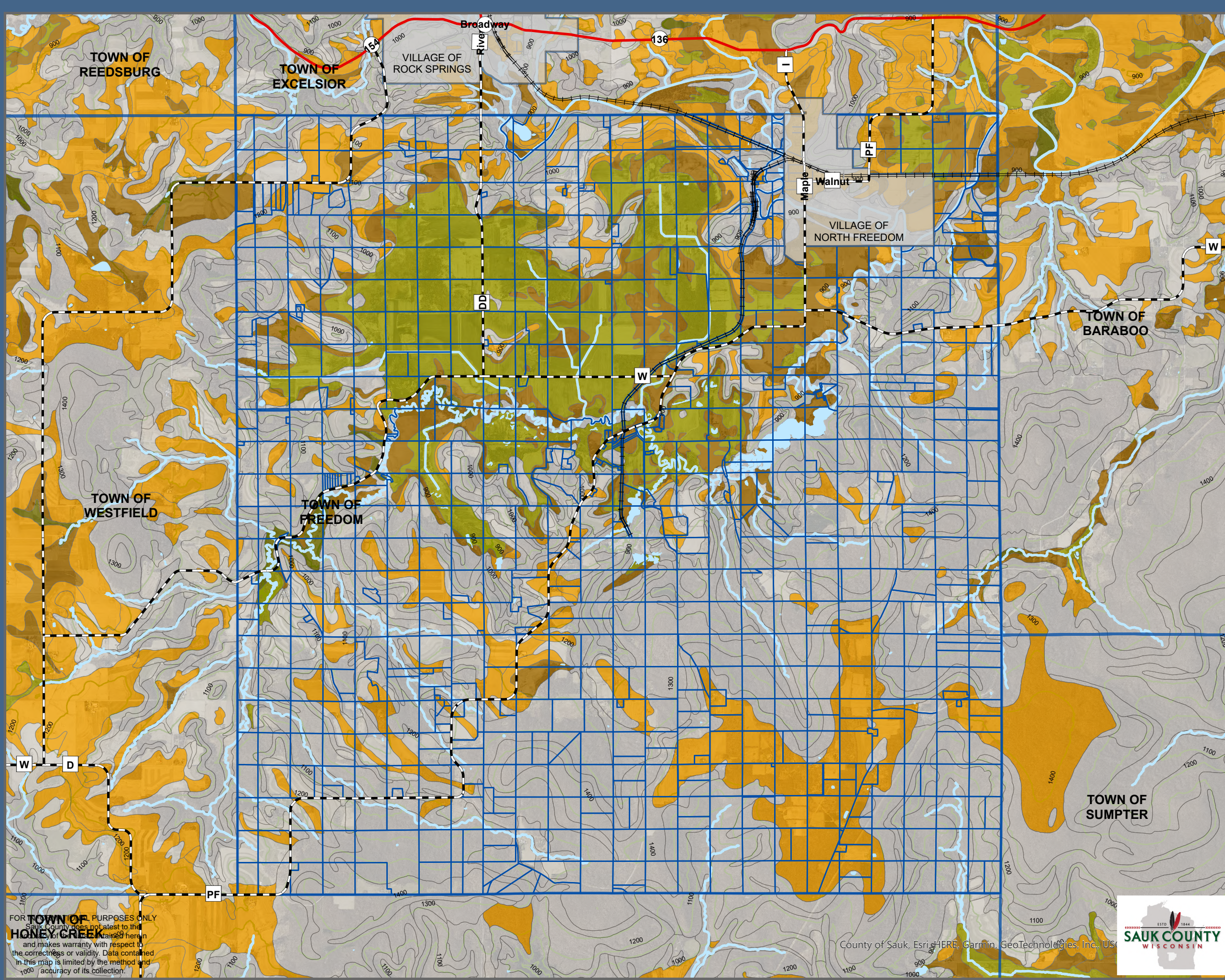
-  Not prime farmland
-  Prime farmland
-  Prime if drained
-  Prime if drained and not flooded
-  Prime if not flooded
-  100-Foot Contours
-  Surface Water

Municipal Boundaries

-  Town
-  City
-  Village
-  Tax Parcels

Transportation

-  County Highway
-  U.S. Highway
-  Municipal Streets
-  State Highway
-  Railroads



FOR TOWN OF PURPOSES ONLY
Sauk County does not attest to the
correctness or validity. Data contained
in this map is limited by the method and
accuracy of its collection.

County of Sauk, Esri, HERE, Garmin, GeoTechnologies, Inc., USA

