










**Town of Freedom
Comprehensive Plan
Map 9-5**





**Watershed
Boundaries**

Legend





Watershed Boundaries

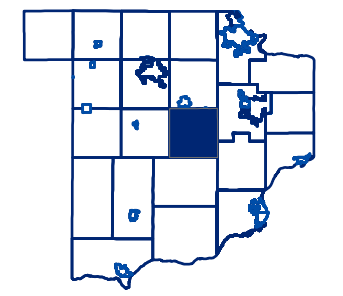
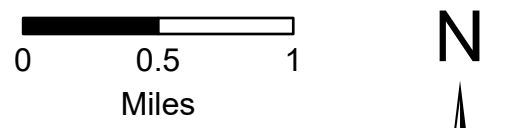
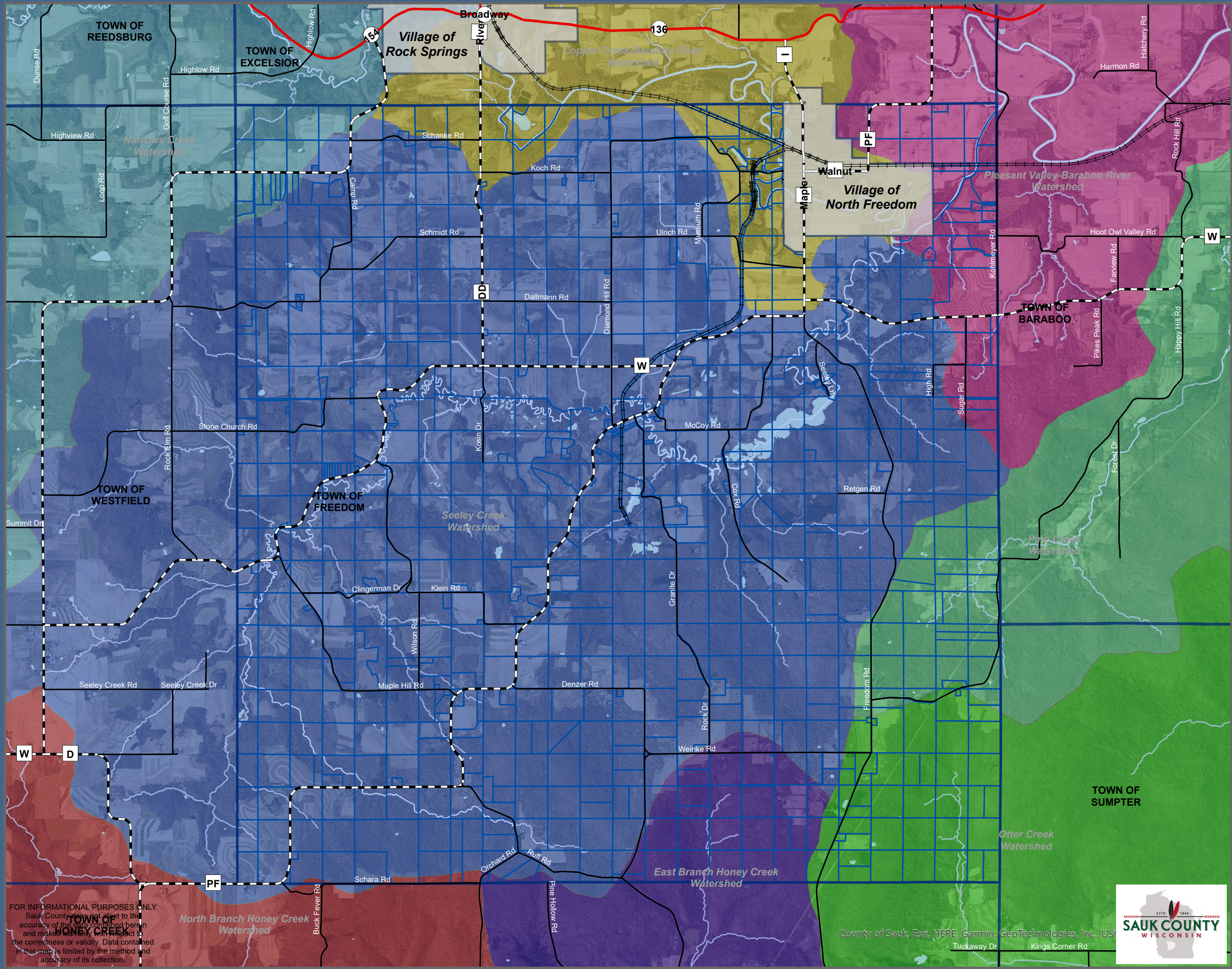
-  Copper Creek-Baraboo River
-  East Branch Honey Creek
-  Narrows Creek
-  North Branch Honey Creek
-  Otter Creek
-  Pine Creek
-  Pleasant Valley-Baraboo River
-  Seeley Creek
-  Surface Water

Municipal Boundaries

-  Town
-  City
-  Village
-  Tax Pacels

Transportation

-  State Highway
-  County Highway
-  Town Roads
-  Railroads



FOR INFORMATIONAL PURPOSES ONLY
Sauk County does not attest to the
accuracy of the data contained herein
and makes no warranty with respect to
the correctness or validity. Data contained
in this map is limited by the method and
accuracy of its collection.



County of Sauk, Est. HERE, Garmin, GeoTechnologies, Inc., USA