






Town of Reedsburg Comprehensive Plan Map 11-3





Future Land Use

Legend



Future Land Use

-  Non-primary Development Area
-  Primary Development Area
-  Commercial Development Area
-  Rural Residential Area
-  Federal/State/County Lands






Municipal Boundaries

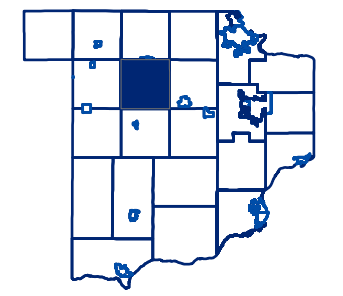

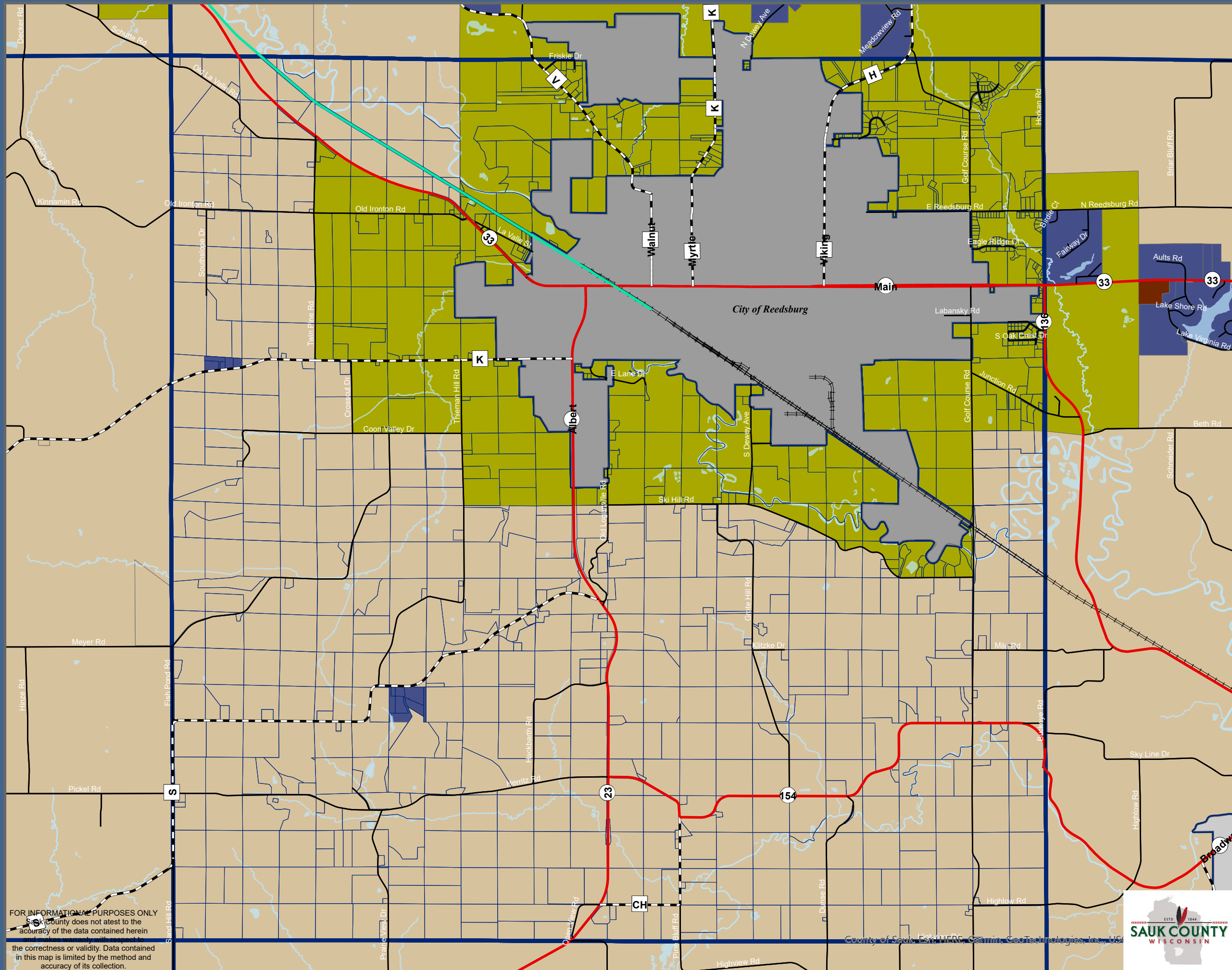
-  Town
-  City
-  Village
-  Tax Parcels

Waterbodies

-  Stream or River
-  Lake or Pond

Transportation

-  State Highway
-  County Highway
-  Town Roads
-  Railroads
-  The "400" State Trail



FOR INFORMATIONAL PURPOSES ONLY
Sauk County does not attest to the accuracy of the data contained herein and makes no warranty with respect to the correctness or validity. Data contained in this map is limited by the method and accuracy of its collection.

County of Sauk, Esri, HERE, Garmin, GeoTechnologies, Inc., USA

