





Town of Reedsburg Comprehensive Plan Map 7-5

FOR INFORMATIONAL PURPOSES ONLY
Sauk County does not attest to the accuracy of the data contained herein and makes warranty with respect to the correctness or validity. Data contained in this map is limited by the method and accuracy of its collection.



Watersheds

Legend





Watershed Boundaries

-  Copper Creek-Baraboo River
-  Narrows Creek
-  Twin Creek-Baraboo River
-  Hill Point Creek-Narrows Creek






Waterbodies

-  Stream or River
-  Lake or Pond

Municipal Boundaries

-  Town
-  City
-  Village
-  Extra Territorial Zoning

Transportation

-  State Road
-  County Road
-  Town Road
-  The "400" State Trail
-  Railroads

