








**Town of Reedsburg
Comprehensive Plan
Map 9-1**








Community Resources

Legend






Community Resources

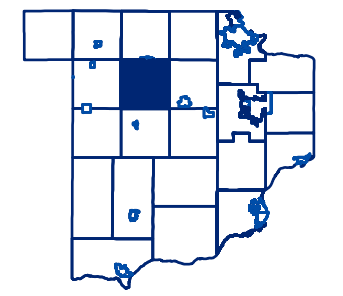
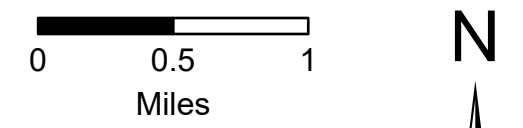
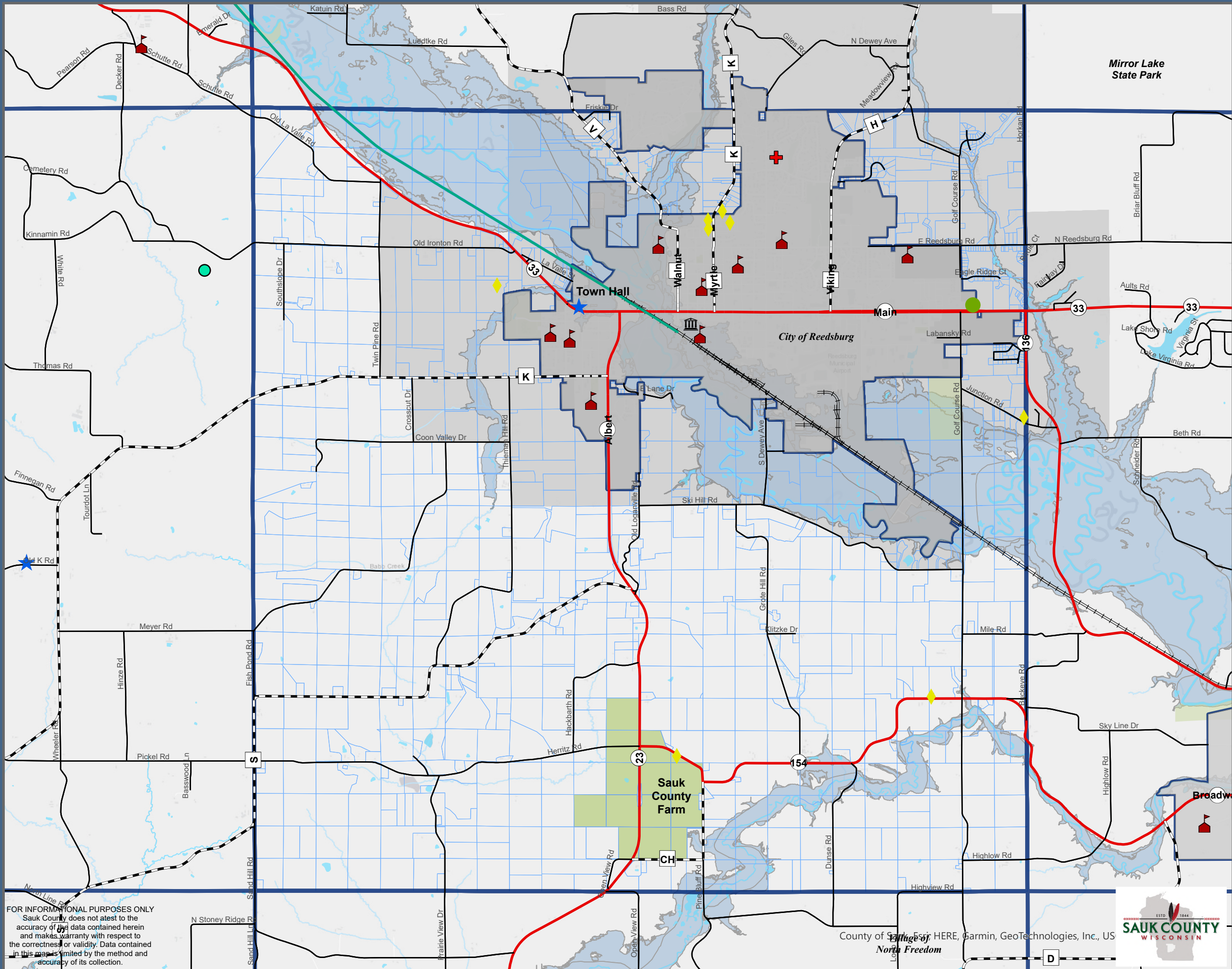
-  Point of Interest
-  Town Hall
-  Museum
-  Cemetery
-  School
-  Hospital
-  Golf Course

Municipal Boundaries

-  Town
-  City
-  Village
-  Town of Reedsburg
-  Extra Territorial Zoning
-  Public Open Spaces
-  FEMA Flood Zones

Transportation

-  State Highway
-  County Highway
-  Town Roads
-  Railroads
-  The "400" State Trail



FOR INFORMATIONAL PURPOSES ONLY
Sauk County does not attest to the accuracy of the data contained herein and makes no warranty with respect to the correctness or validity. Data contained in this map is limited by the method and accuracy of its collection.

County of Sauk Esri, HERE, Garmin, GeoTechnologies, Inc., US

