







**Town of Winfield
Comprehensive Plan
Map 6-1**





Community Resources

Legend



Community Resources

-  Campground
-  Cemetery
-  House of Worship
-  Historic School
-  Town Hall
-  Unique Natural Features





Municipal Boundaries

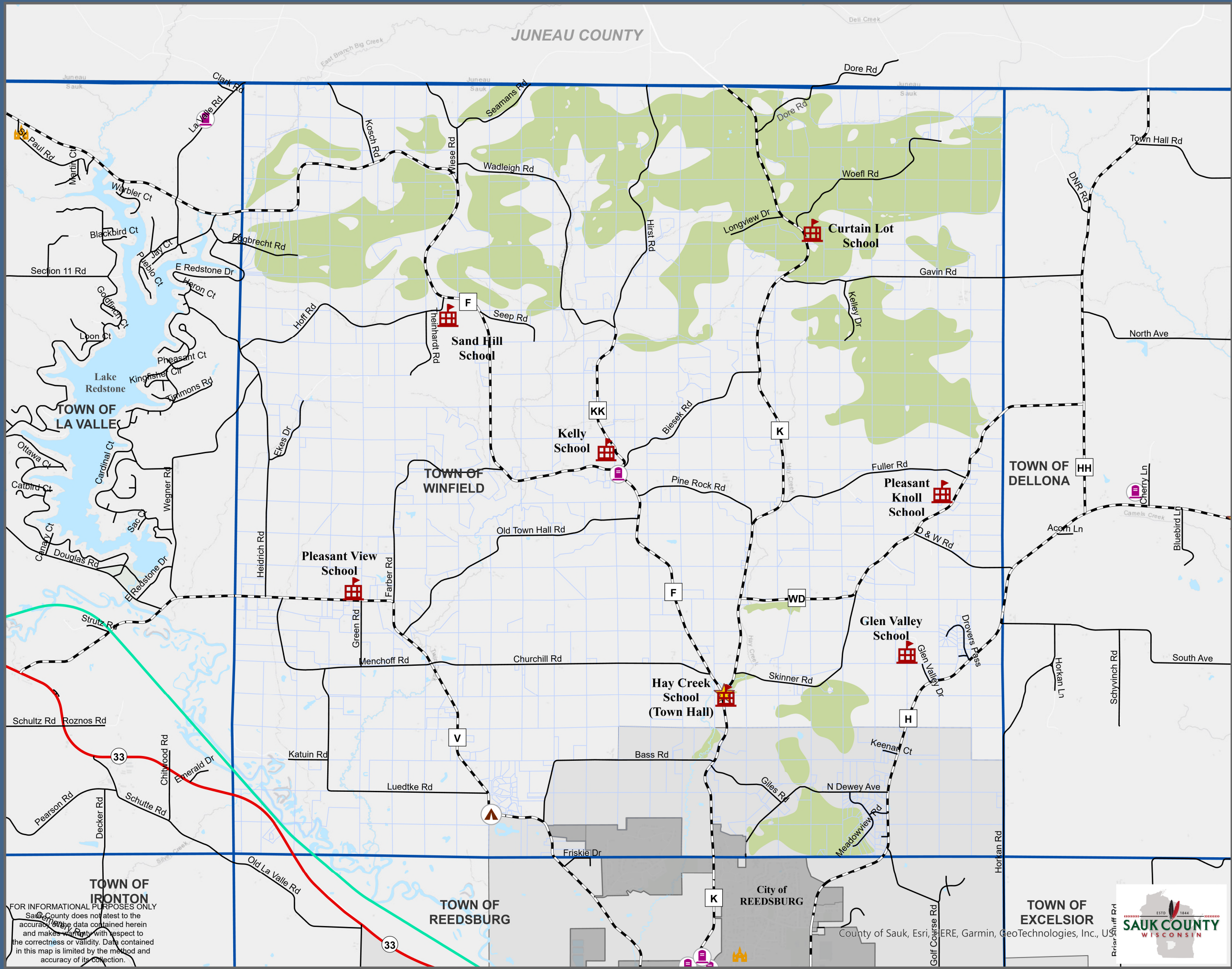
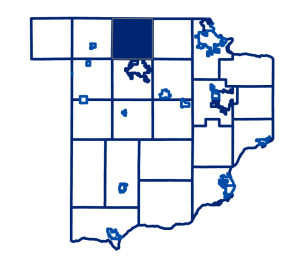
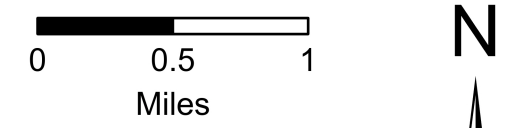
-  City
-  Extra Territorial Zoning
-  Town Boundary
-  Tax Parcels

Surface Water

-  Stream or River
-  Lake or Pond

Transportation

-  State Highway
-  County Highway
-  Town Roads
-  The "400" State Trail



FOR INFORMATIONAL PURPOSES ONLY
Sauk County does not attest to the accuracy of the data contained herein and makes no warranty with respect to the correctness or validity. Data contained in this map is limited by the method and accuracy of its collection.



County of Sauk, Esri, HERE, Garmin, GeoTechnologies, Inc., USGS