





# Town of Woodland Comprehensive Plan Map 11-3




## Future Land Use

### Legend



#### Future Land Use

-  Rural Agricultural Conservation Area
-  Rural Residential Development
-  Rural Estate Residential
-  Shoreline Residential





#### Municipal Boundaries

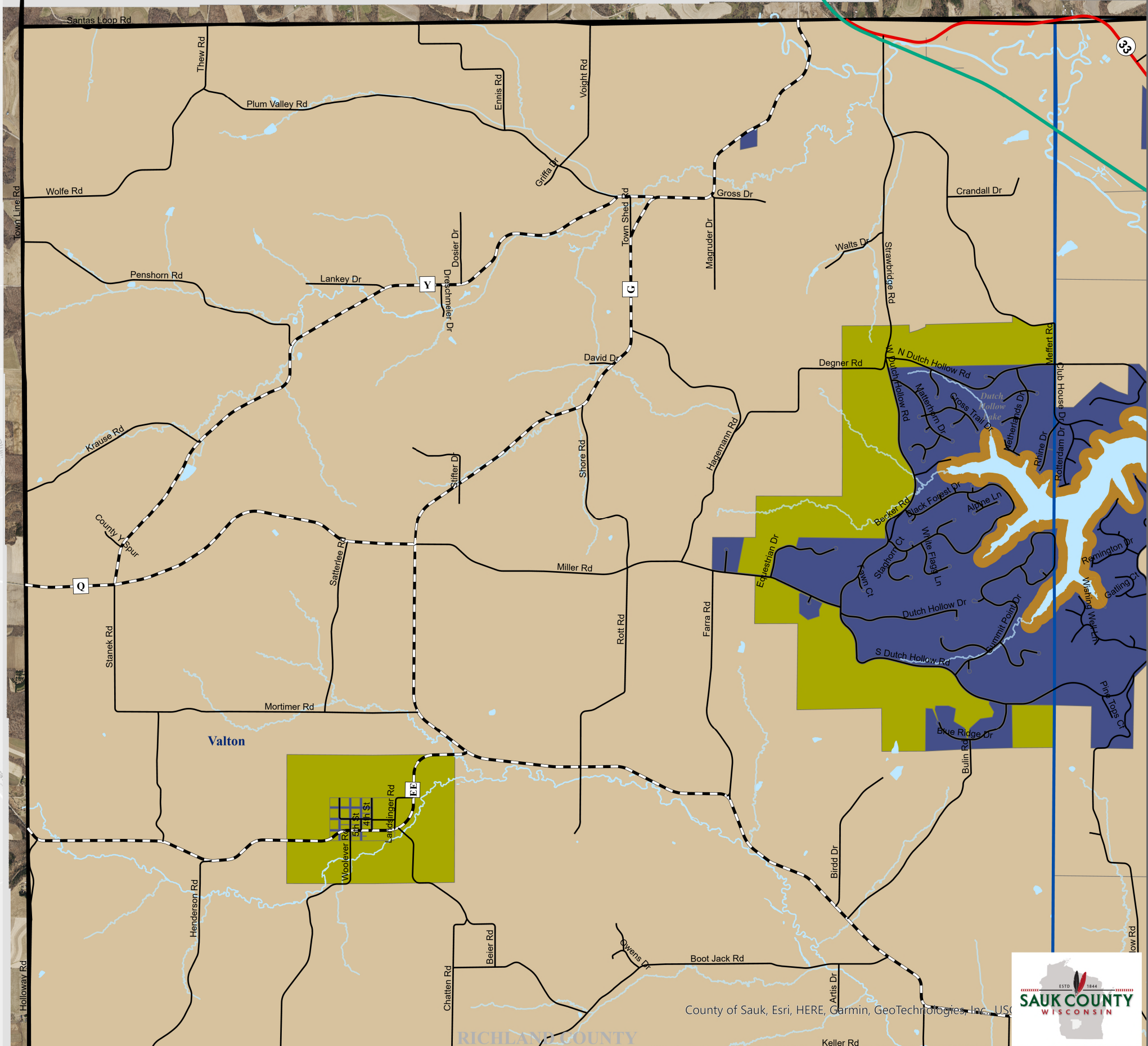
-  Town
-  County Boundaries
-  Tax Parcels

#### Waterbodies

-  Stream or River
-  Lake or Pond

#### Transportation

-  State Highway
-  County Highway
-  Town Roads
-  400 State Trail



FOR INFORMATIONAL PURPOSES ONLY  
 Sauk County does not attest to the accuracy of the data contained herein and makes warranty with respect to the correctness or validity. Data contained in this map is limited by the method and accuracy of its collection.

County of Sauk, Esri, HERE, Garmin, GeoTechnologies, Inc., USA

