







**Town of Woodland
Comprehensive Plan
Map 7-1**



Transportation

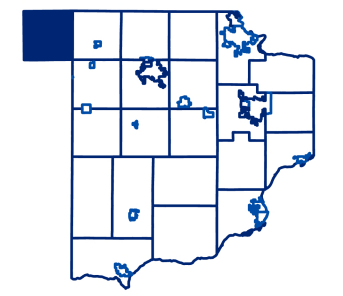
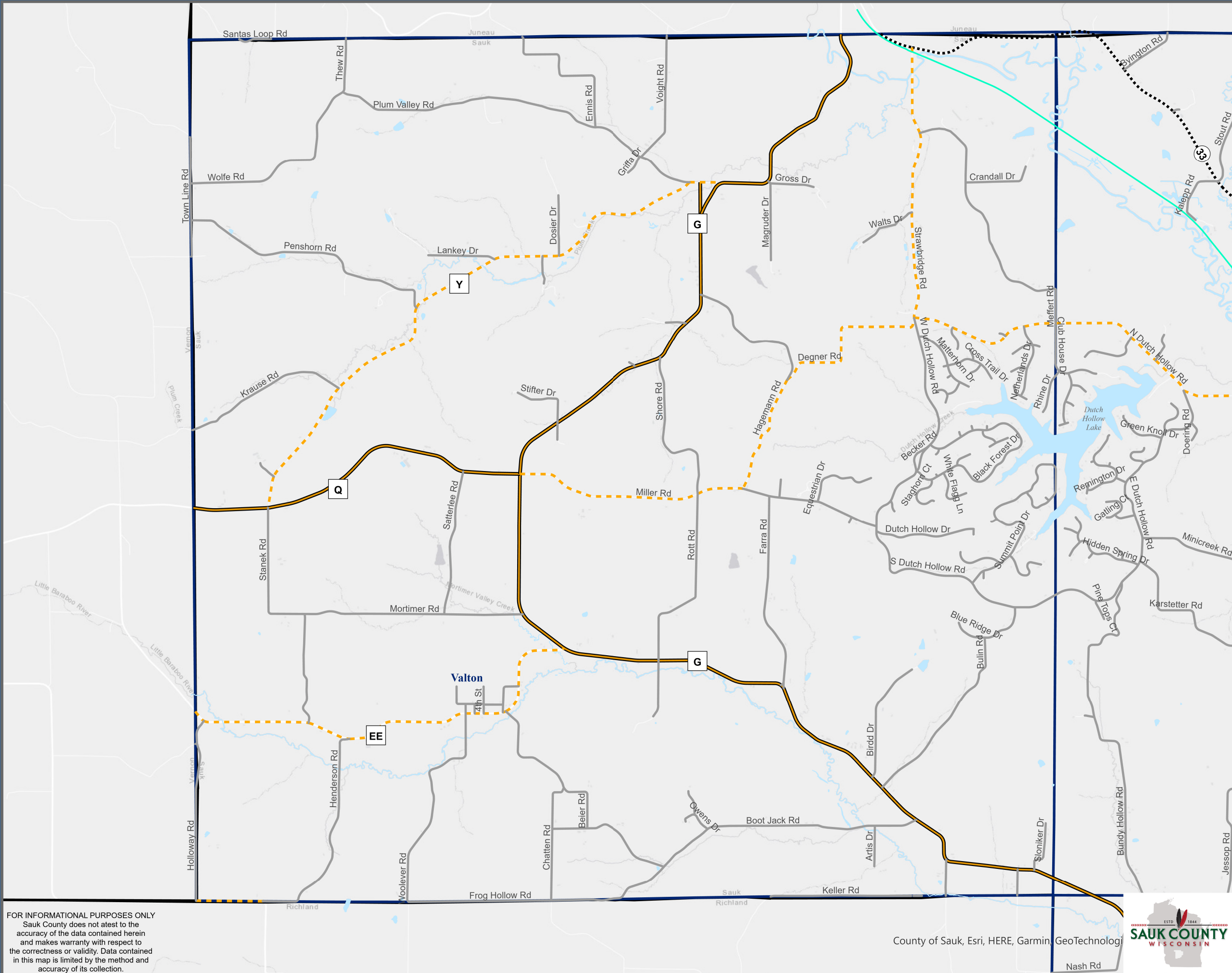
Legend

Transportation

-  Principal Arterials
-  Minor Arterials
-  Major Collectors
-  Minor Collectors
-  Local Roads
-  400 State Trail

Municipal Boundaries

-  Town
-  County Boundaries



FOR INFORMATIONAL PURPOSES ONLY
 Sauk County does not attest to the accuracy of the data contained herein and makes warranty with respect to the correctness or validity. Data contained in this map is limited by the method and accuracy of its collection.

County of Sauk, Esri, HERE, Garmin, GeoTechnology

