









**Town of Woodland
Comprehensive Plan
Map 9-5**




Watersheds

Legend





Watershed Boundaries

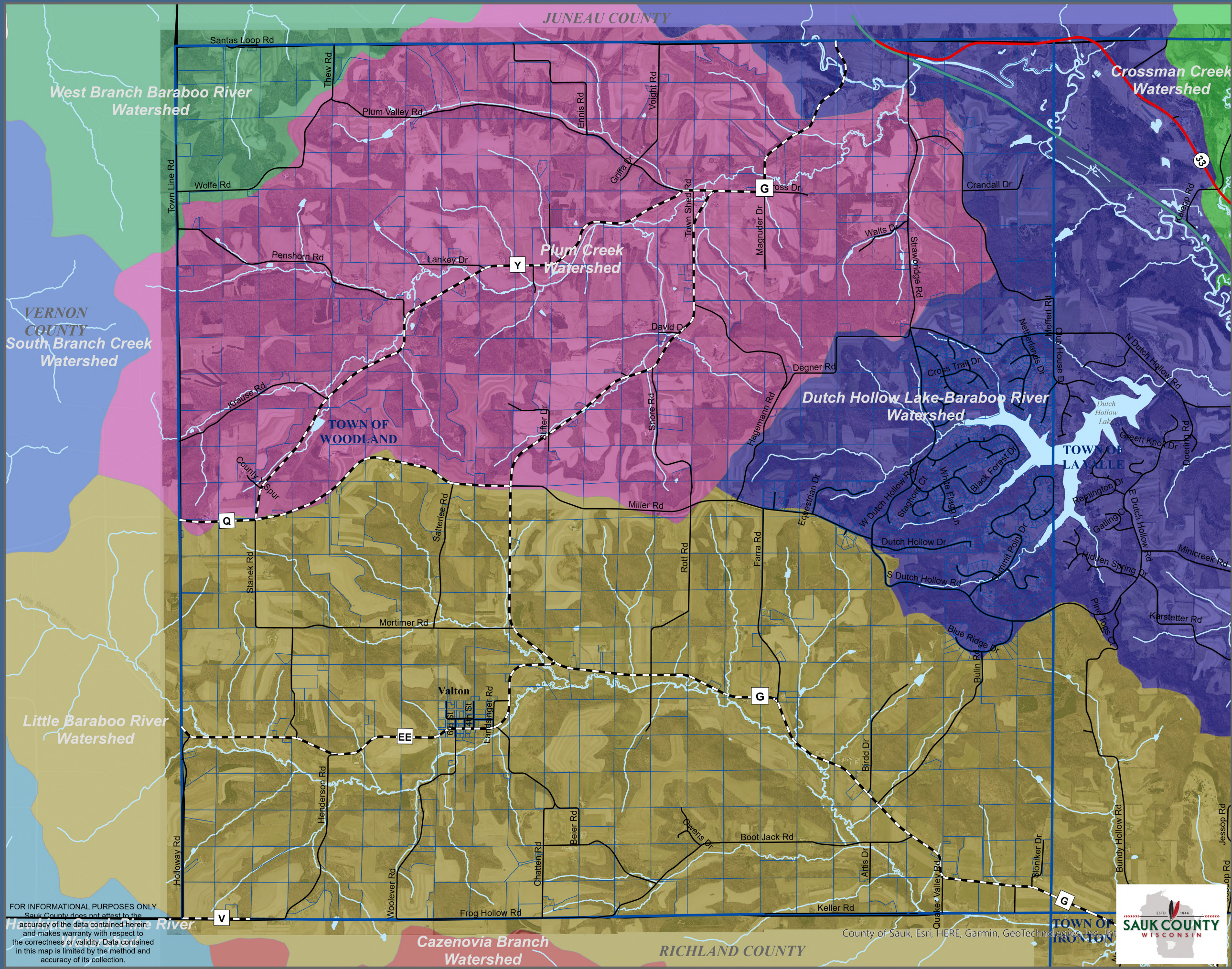
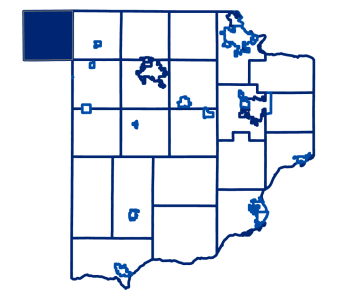
-  Cazenovia Branch
-  Crossman Creek
-  Dutch Hollow Lake-Baraboo River
-  Hawkins Creek-Pine River
-  Little Baraboo River
-  Plum Creek
-  South Branch Creek
-  West Branch Baraboo River

Municipal Boundaries

-  County Boundaries
-  Town Boundary
-  Tax Parcels

Transportation

-  State Highway
-  County Highway
-  Town Roads
-  The "400" State Trail



FOR INFORMATIONAL PURPOSES ONLY
Sauk County does not attest to the
accuracy of the data contained herein
and makes warranty with respect to
the correctness or validity. Data contained
in this map is limited by the method and
accuracy of its collection.

