

6TL0D1PTPS  
24-06525



# WISCONSIN MOTOR VEHICLE CRASH REPORT

SAUK COUNTY SHERIFFS DEPARTMENT  
1300 LANGE COURT  
BARABOO, WI 53913  
(608) 356-4895

6TL0D1PTPS

Document Number Override		Primary Crash Document #		Agency Crash Number <b>24-06525</b>		Investigating Officer/Deputy <b>DEPUTY S. MESSNER</b>	
Crash Date <b>06/21/2024</b>		Crash Time <b>99:99</b>		Date Arrived <b>06/22/2024</b>		Time Arrived <b>08:53 AM</b>	
Date Notified <b>06/22/2024</b>		Time Notified <b>08:43 AM</b>		Total Units <b>02</b>		Total Injured <b>00</b>	Total Killed <b>00</b>
<input type="checkbox"/> On Emergency	<input checked="" type="checkbox"/> Hit and Run	<input type="checkbox"/> Lane Closure		<input type="checkbox"/> Work Zone		<input type="checkbox"/> Trailer or Towed	<input type="checkbox"/> Reporting Threshold
<input type="checkbox"/> Government Property		<input type="checkbox"/> Active School Zone		School Bus Related <b>NO</b>		Tags	
<input type="checkbox"/> Reportable		Crash Type <b>PRIVATE PROPERTY/PARKING LOT</b>				<input type="checkbox"/> Amended	<input type="checkbox"/> Secondary Crash

## Description

Diagram		Reconstruction By	
Not to scale			
			
<p>parked vehicle at campsite #54 at E12995 HALWEG RD, MERRIMAC</p>		Photos By <b>DEP. S. MESSNER #9134</b>	
		Additional Information <b>PHOTOS</b>	

I, a sworn law enforcement officer, agree that I have not added any CJIS data in this report.

ON 6/22/2024, THE OWNER, CRYSTAL BRABENDER, REPORTED THAT UNIT 1, A 2019 BLACK FORD ESCAPE, BEARING WI # ATN7919, WAS PARKED ON PRIVATE PROPERTY, A CAMPGROUND, AT MERRY MACS CAMPGROUND, E12995 HALWEG RD, TOWNSHIP OF MERRIMAC, SAUK COUNTY, WI, ON 6/21/2024. SOMETIME ON 6/21/2024, UNIT 1 WAS STRUCK IN THE FRONT PASSENGER SIDE PANEL CAUSING DAMAGE BY AN UNKNOWN VEHICLE OR OBJECT. THE OWNER WANTED THE INCIDENT DOCUMENTED. NO KNOWN SUSPECTS. PHOTOGRAPHS WERE TAKEN OF VEHICLE.

**Location**

PRIVATE PROPERTY E12995 HALWEG RD (FIRE E12995)  IN THE TOWN OF MERRIMAC IN SAUK COUNTY	Latitude <b>43.392687983</b>	Longitude <b>-89.680649924</b>
	X Coordinate <b>282896.65625</b>	Y Coordinate <b>4807914</b>
	Structure Type <b>FIRE</b>	

**Crash Scene**

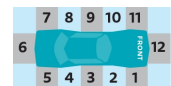
First Harmful Event <b>MOTOR VEH IN TRANSPORT</b>	First Harmful Event Location <b>OFF ROADWAY, LOCATION UNKNOWN</b>	
Manner of Collision <b>UNKNOWN</b>	Light Condition <b>UNKNOWN</b>	
Road Surface Condition(s) <b>UNKNOWN</b>	Roadway Factor(s)  <b>NOT APPLICABLE</b>	
Environment Factor(s) <b>OTHER</b>		
Weather Condition(s) <b>UNKNOWN</b>		
Animal Type	Relation To Trafficway <b>TRAFFICWAY - NOT ON ROAD</b>	
Crash Classification - Location <b>PRIVATE PROPERTY</b>	Crash Classification - Jurisdiction <b>PRIVATE PROPERTY</b>	
Tribal Land	Access Control <b>NO CONTROL</b>	Special Study
Within Interchange Area <b>NO</b>	Junction Location <b>NON-JUNCTION</b>	Intersection Type <b>NOT AN INTERSECTION</b>

**Unit Summary**

<b>UNIT 01</b>	Unit Status <b>LEGALLY PARKED</b>	Vehicle Operating As Classification <b>D CLASS</b>	Unit Type <b>AUTOMOBILE</b>		
	Vehicle Type <b>(SPORT) UTILITY VEHICLE</b>			Operating As Endorsements	
	Total Occs <b>0</b>	Train/Bus # Recorded	Total # Citations Issued <b>0</b>	Total Trailers <b>0</b>	Total HazMat Types <b>0</b>
	Insurance? <b>YES</b>	Direction Of Travel <b>NOT ON ROADWAY</b>	<input type="checkbox"/> <b>Pre Crash Tire Mark</b>	Speed Limit <b>N/A</b>	Total Lanes
	Most Harmful Event: Collision With <b>MOTOR VEH IN TRANSPORT</b>		Special Function <b>NO SPECIAL FUNCTION</b>	Emergency Motor Vehicle Use <b>NOT APPLICABLE</b>	
	Traffic Way <b>PARKING LOT OR PRIVATE PROPERTY</b>		Traffic Control <b>NO CONTROL</b>	Traffic Control Inoperative/Missing <b>NO</b>	
	Surface Type <b>OTHER</b>		Road Curvature	Road Grade <b>LEVEL</b>	
	Truck Bus or HazMat <b>NO</b>				

**Vehicle**

<b>UNIT 01 VEHICLE</b>	License Plate Number <b>ATN7919</b>	Plate Type <b>AUT - AUTOMOBILE</b>	St <b>WI</b>	Country of Issuance <b>UNITED STATES</b>
	Vehicle Identification Number <b>1FMCU9HD8KUA13387</b>	Make <b>FORD</b>	Year <b>2019</b>	Model <b>ESCAPE</b>
	Color <b>BLK - BLACK</b>	Body Style <b>UT - SPORT UTILITY VEHICLE</b>		Bus Use
	Initial Contact Point <b>01 - RIGHT FRONT CORNER</b>	Vehicle Damage <b>01 - RIGHT FRONT CORNER, 02 - RIGHT SIDE FRONT</b>		
	Extent Of Damage <b>MINOR DAMAGE</b>			



UNIT	VEHICLE	Towed Due To Damage <b>NOT TOWED</b>	Vehicle Removed By <b>OPERATOR</b>
		What Driver Was Doing <b>LEGALLY PARKED</b>	Vehicle Factors
		Driver Prior Action Other	<b>NOT APPLICABLE</b>
		Driver Actions <b>NO CONTRIBUTING ACTION</b>	
01	01	Owner Name <b>CRYSTAL BRABENDER</b>	Owner Address <b>1905 BARBER DR STOUGHTON, WI 53589 , US</b>
		<b>Sequence Of Events</b>	
UNIT	VEHICLE	Event <b>MOTOR VEH IN TRANSPORT</b>	
		Event	
		Event	
		Event	
<b>Policy Holder</b>		Insurance Company <b>INTEGRITY-PROPERTY-AND-CASUALTY-INSURA</b>	Individual <b>CRYSTAL BRABENDER</b>

**Unit Summary**

UNIT	02	Unit Status <b>UNKNOWN</b>	Vehicle Operating As Classification	Unit Type			
		Vehicle Type <b>UTILITY TRUCK/PICKUP TRUCK</b>	Operating As Endorsements				
UNIT	02	Total Occs <b>0</b>	Train/Bus # Recorded	Total # Citations Issued <b>0</b>	Total Trailers <b>0</b>	Total HazMat Types <b>0</b>	
		Insurance? <b>UNKNOWN</b>	Direction Of Travel <b>NOT ON ROADWAY</b>	<input type="checkbox"/> Pre CrashTire Mark	Speed Limit <b>N/A</b>	Total Lanes	
		Most Harmful Event: Collision With		Special Function <b>NO SPECIAL FUNCTION</b>	Emergency Motor Vehicle Use <b>NOT APPLICABLE</b>		
		Traffic Way <b>PARKING LOT OR PRIVATE PROPERTY</b>		Traffic Control <b>NO CONTROL</b>	Traffic Control Inoperative/Missing <b>NO</b>		
		Surface Type <b>OTHER</b>		Road Curvature <b>UNKNOWN</b>	Road Grade <b>LEVEL</b>		
		Truck Bus or HazMat <b>NO</b>					

**Sequence Of Events**

UNIT	VEHICLE	Event <b>UNKNOWN</b>
		Event
		Event
		Event